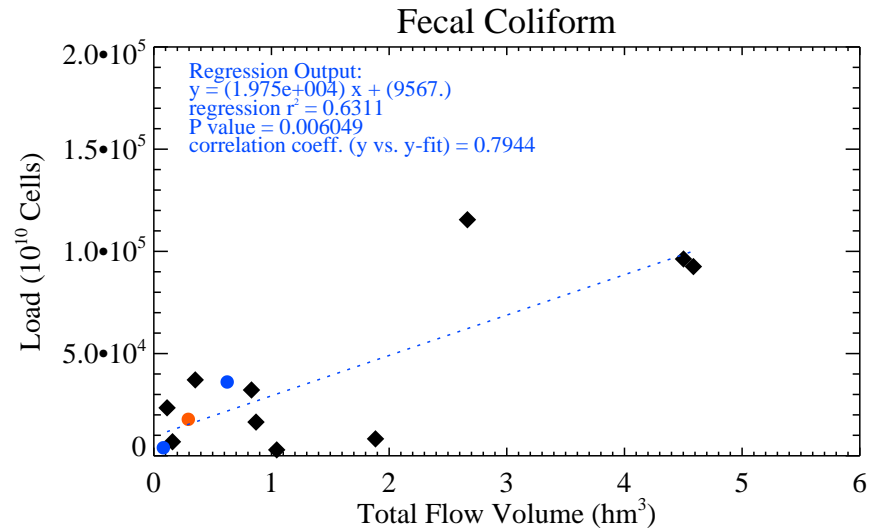
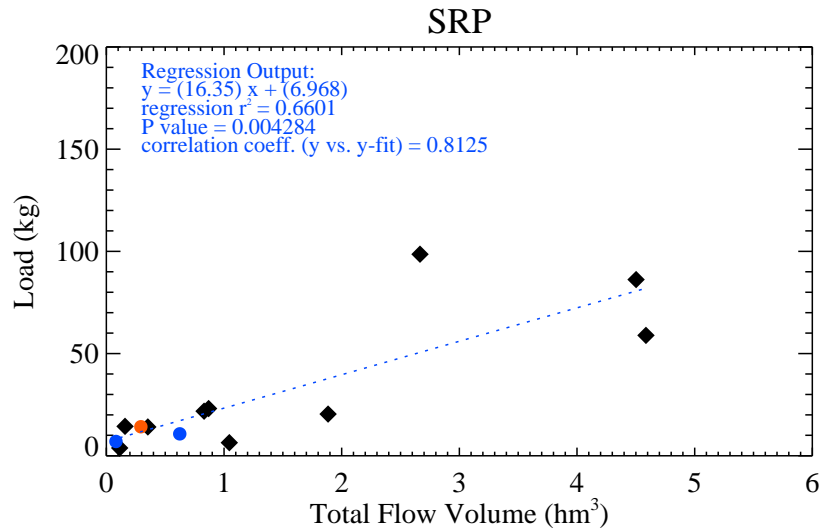
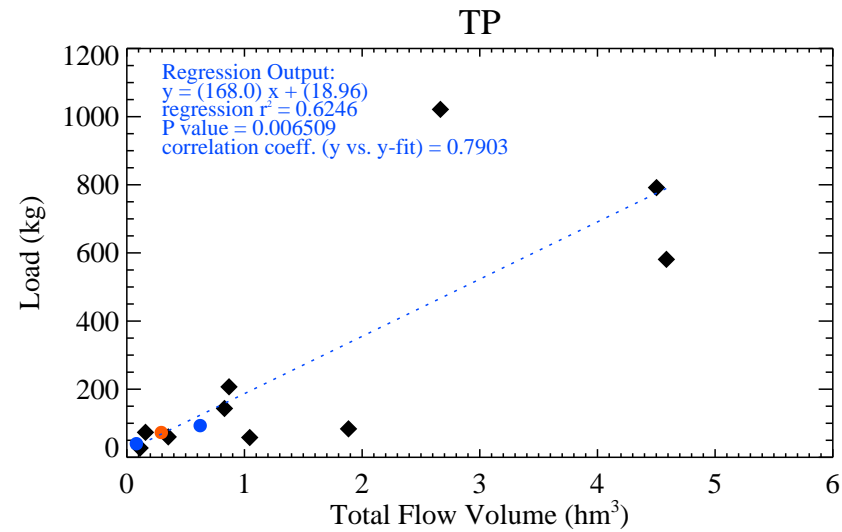
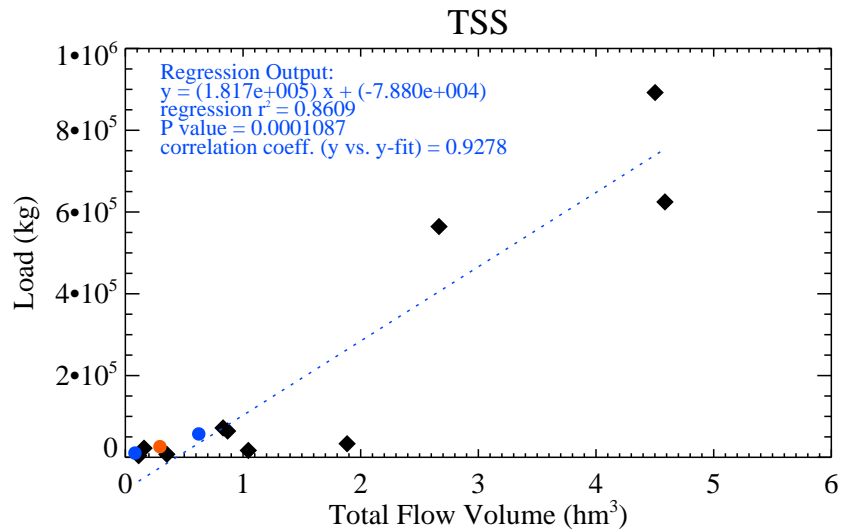


Library Reference 5.7



Plot of total load and total storm flow volume for all available storm events in Onondaga Creek at Spencer Street.

Note: Regression based on 1999-2003 data.

